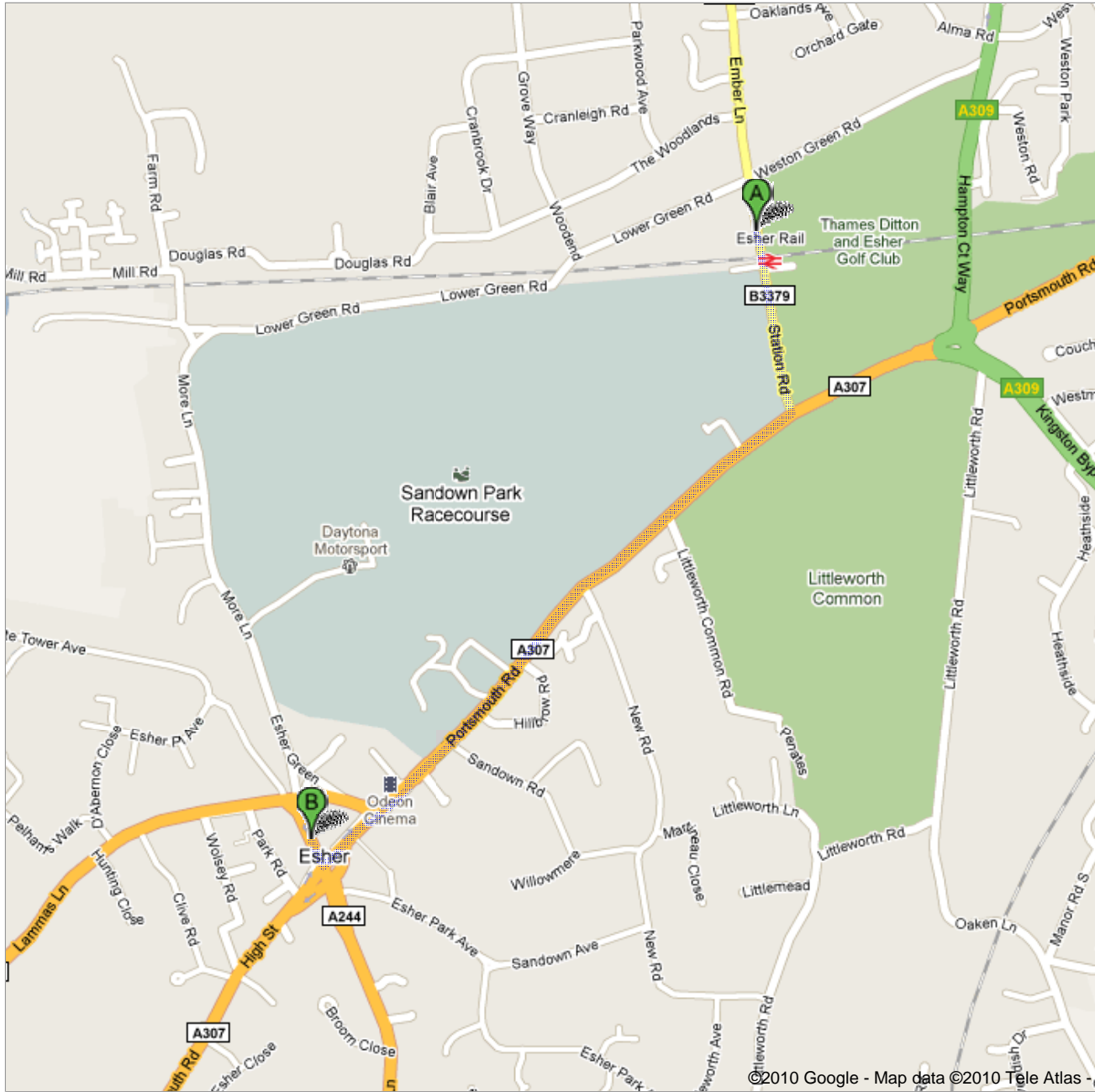





Directions to Esher KT10 8QS, UK  
1.0 mi – about 22 mins





Walking directions are in beta.


Use caution – This route may be missing sidewalks or pedestrian paths.



©2010 Google - Map data ©2010 Tele Atlas

 Esher KT10 8DY, UK

- 
- 1. Head **south** on **Station Rd/B3379** toward **Orleans Close** go 0.2 mi  
total 0.2 mi  
About 4 mins
  -  2. Turn **right** at **Portsmouth Rd/A307** go 0.6 mi  
total 0.8 mi  
About 13 mins
  -  3. Slight **right** at **High St/A307** go 187 ft  
total 0.9 mi  
About 1 min
  -  4. Slight **left** at **High St** go 0.1 mi  
total 1.0 mi  
About 3 mins
  -  5. Turn **right** at **Church St/A244** go 194 ft  
total 1.0 mi  
Destination will be on the left  
About 1 min

 Esher KT10 8QS, UK

These directions are for planning purposes only. You may find that construction projects, traffic, weather, or other events may cause conditions to differ from the map results, and you should plan your route accordingly. You must obey all signs or notices regarding your route.

Map data ©2010 Tele Atlas